



LEGEND


 Clean-Up Area Boundary

20 Jun Clean-up Date

Disclaimer Note
 This Map is subject to Burwood Council Copyright. No liability is taken in regards to the quality (accuracy, completeness, currency) of the data. It is the responsibility of the user to check/verify that the quality of the data suits their individual purpose. Burwood Council does not provide any warranties, expressed or implied, for the data.
 Copyright - Land and Property Information NSW.
 Copyright - Burwood Council.

 **Burwood**
 INC 1874

Map Number: M387-37 Date Printed: 01/11/24



RESIDENTIAL CLEAN-UP AREAS 2025